


ACC Contern - c/o Alain CONTER - 47, Op der Hobuch - L-5832 FENTANGE - acccontern@gmail.com

## COURSE B 104 km

km +	km -	Alt.	Time	Road	Place / street	Crossroads	Remark
				<b>Start at</b>		<b>09 h 15</b>	on the Market Place in Echternach
0	145	160	09.15	<b>Echternach</b>			<p>place du Marché route de Luxembourg rue Maximilien rue Ermesinde route de Diekirch</p> <p style="text-align: right;"><b>PROVISIONNAL START</b> neutralized race during 2 kilometers</p>
							<b>SHARP START</b> <b>AFTER THE CROSSROADS TO BERDORF</b>
				<b>CR364</b>	route de Berdorf		follow the CR354 during 4 km climb 01 *** 4 km at 5 %
4	141	371	09.27	<b>Berdorf</b>			<p>rue d'Echternach x rue de Consdorf</p> <p style="text-align: right;">end of climb nr 01</p>
							<b>GRUNDHOF</b> turn right in front of hotel Kinnen
							follow the CR364 during 4 km
							<b>DANGEROUS DOWNHILL WITH TURNS</b> 
8	137	187	09.33	<b>Vugelsmillen</b>			<p>CR364 from Berdorf</p> <p style="text-align: right;"><b>CROSSROADS WITHOUT PRIORITY DOWNHILL</b></p>
							<b>GRUNDHOF</b> turn right at the bottom of the downhill
				<b>CR121</b>	CR121 to Grundhof	x CR364 to Beaufort	follow the CR121 during 2 km
10	135	173	09.36	<b>Grundhof</b>			<p>route de Beaufort</p> <p style="text-align: right;"><b>CROSSROADS WITHOUT PRIORITY</b></p>
							<b>DIEKIRCH</b> turn left in front of hotel Brimer
				<b>N10</b>	route de Dillingen		follow the N10 during 17 km
13	132	177	09.41	<b>Dillingen</b>			<p>route de Grundhof x route de Beaufort</p> <p style="text-align: right;"></p>
17	128	180	09.47	<b>Wallendorf-pont</b>			<p>Echternacherstrooss x Grenzwee</p> <p style="text-align: right;"></p>
19	126	195	09.50	<b>Reisdorf</b>			<p>route de la Sûre x rue de l'Ernz x rue de l'Our x N10 to Hoesdorf</p> <p style="text-align: right;"></p>
				<b>N19</b>	N19 to Diekirch		
22	123	186	09.55	<b>Moestroff</b>			<p>route de Diekirch x CR357C to Hierzenhaff</p> <p style="text-align: right;"></p>






ACC Contern - c/o Alain CONTER - 47, Op der Hobuch - L-5832 FENTANGE - acccontern@gmail.com

## COURSE B 104 km

km +	km -	Alt.	Time	Road	Place / street	Crossroads	Remark
24	121	187	09.58		<b>Bettendorf</b>		
					route de Diekirch	x CR357 to Hierzenhaff	
26	119	192	10.01		<b>Bleesbreck</b>		
					N19 from Bettendorf		<b>ROUNDABOUT: CROSSROADS WITHOUT PRIORITY</b>
						x N17 to Vianden	turn right first exit of the roundabout
				<b>N17</b>	N17 to Vianden		follow the N17 during 1 km
27	118	201	10.03		<b>Seltz</b>		
					N17 to Vianden	x CR354 to Longsdorf	<b>CROSSROADS WITHOUT PRIORITY</b>
						x CR353 to Bastendorf	turn left 1 km after exit roundabout
				<b>CR353</b>	CR353 to Bastendorf	x CR353B to Vianden	follow the CR353 during 8 km
							climb 02 *** 12 km at 2,5 %
29	116	231	10.06		<b>Bastendorf</b>		
					Haaptstrooss	x CR352 Op Tomm	
32	113	266	10.11		<b>Brandenburg</b>		
					Laangwiss	x CR352 Henneschtgaass	
					Haaptstrooss		
					CR353 to Weiler	x CR377 to Closdelt	
35	110	318	10.16		<b>crossroads Gralingen</b>		
					CR353 from Brandenburg		<b>CROSSROADS WITHOUT PRIORITY</b>
						x CR320a to Gralingen	turn left in a sharp left-hand turn
				<b>CR320a</b>	CR320a to Gralingen		follow the CR320a during 4 kilometers
37	108	175	10.19		<b>Gralingen</b>		
					rue Principale		end of climb nr 02
39	106	485	10.22		<b>Merscheid</b>		
					rue de Gralingen	x CR320 rue de Hoscheid	follow the CR320 to the left in front of the church
				<b>CR320</b>	rue de Hoscheid		<b>FOOD ZONE NEXT TO THE CHURCH</b>
							follow the CR320 during 2,5 km
							<b>DANGEROUS DOWNHILL WITH NARROW TURNS</b>
							climb 03 * 1,3 km at 6,4 %
41	63	484	10.25		<b>Hoscheid (entrance)</b>		
					Merschterwee	x N7 to Hosingen	end fo climb 03
						x road to Maarkebaach	turn left before the bridge of the N7
					road to Maarkebach		continue on the road for 1 kilometer
							<b>NARROW ROAD AND DOWNHILL</b>
42	62	427	10.27		<b>Maarkebaach</b>		



manufaktur




ACC Contern - c/o Alain CONTER - 47, Op der Hobuch - L-5832 FENTANGE - acccontern@gmail.com

## COURSE B 104 km

km +	km -	Alt.	Time	Road	Place / street	Crossroads	Remark
				road from Merscheid	x N7 from Diekirch		2 CROSSROADS WITHOUT PRIORITY 
				CR320	CR320 to Schlinder		turn right at the bottom of the descent ... ... and then immediately to the left DANGEROUS DOWNHILL WITH SHARP TURNS 
45	100	232	10.31		<b>Schlinder</b>		
				CR320 from Hoscheid			CROSSROADS WITHOUT PRIORITY 
				N27	N27 to Goebelsmühle		turn right at the bottom of the downhill follow the N27 during 2 km
47	98	236	10.34		<b>Goebelsmühle</b>		
				CR348	N27 from Michelau CR348 to Consthum		turn right ahead of the first houses follow the CR348 during 8 km climb 04 *** 3,7 km at 5,8 %
49	96	386	10.38		<b>Schlindermanderscheid</b>		
				Hauptstroos			end of climb nr 04 
51	94	442	10.41		<b>Friidbesch</b>		
				CR348 to Consthum			climb 05 * 3,7 km at 1,9 % 
54	91	494	10.46		<b>Consthum</b>		
				CR348 from Goebelsmühle	x rue Kemel		turn right after the first houses CROSSROADS WITHOUT PRIORITY 
				rue Kemel			
				CR322	CR322 to Holzthum		turn right at the end of the road follow the CR320 during 3 km
56	89	517	10.49		<b>Holzthum</b>		
				rue Principale			end of climb nr 05 
57	88	520	10.50		<b>Schinker</b>		
				CR322 from Holzthum			ROUNDABOUT: CROSSROADS WITHOUT PRIORITY 
					x N7 route de Diekirch		straight on, second exit of the roundabout
				CR322 to Vianden			ROUNDABOUT: CROSSROADS WITHOUT PRIORITY 
					x CR322C to Parc Hosingen		straight on, first exit of the roundabout follow the CR322 during 12 km
59	86	525	10.53		<b>Wahlhausen (entrance)</b>		
				CR322 route de Vianden	x CR322b Buerenberg		
60	85	523	10.55		<b>Schmuelen</b>		
				CR322 to Vianden	x CR322A Akescht		DOWNHILL WITH TURNS 






ACC Contern - c/o Alain CONTER - 47, Op der Hobuch - L-5832 FENTANGE - acccontern@gmail.com

## COURSE B 104 km

km +	km -	Alt	Time	Road	Place / street	Crossroads	Remark
62	83	442	10.58		<b>Mairie de Putscheid</b> CR322 to Vianden	x CR320 to Weiler CR320 to Putscheid	climb 06 * 2,8 km at 2,9 %
64	81	479	11.01		<b>Pull (entrance)</b> Veinerstrooss	x CR353a Nachtmanderscheid	
65	80	513	11.03		<b>Groesteen</b> CR322 from Wahlhausen	x CR352 to Bastendorf	end of climb nr 06
67	78	491	11.06		<b>Mont-St-Nicolas</b> CR322 to Vianden		DOWNHILL WITH TURNS
71	74	297	11.12		<b>Vianden (entrance)</b> CR322 from Wahlhausen		CROSSROADS WITHOUT PRIORITY
				N17	N17 to Diekirch	x N17 to Diekirch	turn right in front of résidence Belvédère follow the N17 during 3 kilometers climb 07 * 1,3 km at 4,5 %
72	73	359	11.14		<b>Um Knupp</b> N17 to Diekirch	x CR354 to Walsdorf	end of climb nr 07 DOWNHILL WITH TURNS
74	71	302	11.17		<b>Fouhren</b> Dikkricherstrooss		CROSSROADS WITHOUT PRIORITY
				N17b	Bettlerstrooss	x N17b Bettlerstrooss	turn left ahead of the house number 26 follow the N17b during 2,5 kilometers
76	69	211	11.20		<b>Bettel</b> Veinerstrooss	x N10 Kierchestrooss	turn right before the sharp left-hand turn follow the N10 during 7 kilometers
				N10	Kierchestrooss		
80	65	229	11.27		<b>Hoesdorf</b> N10 to Reisdorf		climb 08 * 0,7 km at 7,9 % end of climb nr 08 DOWNHILL WITH TURNS - BAD ROAD






ACC Contern - c/o Alain CONTER - 47, Op der Hobuch - L-5832 FENTANGE - acccontern@gmail.com

## COURSE B 104 km

km +	km -	Alt.	Time	Road	Place / street	Crossroads	Remark
83	62	195	11.31	<b>Reisdorf</b>			
				N10 from Hoesdorf			CROSSROADS WITHOUT PRIORITY DOWNHILL
				x N19 route de la Sûre			turn left at the bottom of the downhill
				route de la Sûre	x rue de Larochette		turn right in front of the Chinese restaurant
				CR358	rue de Larochette		FOOD ZONE NEXT TO THE CHURCH
							CROSSROADS WITHOUT PRIORITY
				x CR358 to Ermsdorf			turn left at the bottom of the road ...
				rue de l'Ernz	x CR121 to Beaufort		... and then immediately to the right
				CR128	rue de Beaufort		climb 09 * 3,5 km at 6,6 %
					x CR128a to Bigelbach		follow the CR128 during 5,5 km
							follow the CR128 to the right
88	57	378	11.39	<b>Beaufort</b>			
				route de Reisdorf			end of climb nr 09
				x CR357 route d'Eppeldorf			
				CR364A	Grand-Rue		CROSSROADS WITHOUT PRIORITY
				x CR128 rue du Château			
				CR364	route de Dillingen		DOWNHILL WITH TURNS
				x route de Dillingen			turn left in front of the Kebab restaurant
92	53	177	11.46	<b>Dillingen</b>			
				route de Beaufort			CROSSROADS WITHOUT PRIORITY DOWNHILL
				x N10 route de Grundhof			turn right at the bottom of the downhill
				N10	route de Grundhof		SEPARATION A (150 km) and B (100 km)
					CR121 route de Beaufort		course B (100 km) : follow the N10 straight on (course A (150 km) : turn right ahead of hotel Brimer) follow the N10 during 3 kilometers
94	51	173	11.49	<b>Grundhof</b>			
				N10 route d'Echternach			
97	7	170	11.53	<b>Bollendorf-pont</b>			
				route de Diekirch			CROSSROADS WITHOUT PRIORITY
				x CR369 to Bollendorf			turn left next to the Q8 service station
				CR369	rue de Grundhof		follow the CR369 over the bridge





ACC Contern - c/o Alain CONTER - 47, Op der Hobuch - L-5832 FENTANGE - acccontern@gmail.com

## COURSE B 104 km

km +	km -	Alt.	Time	Road	Place / street	Crossroads	Remark
98	6	170	11.55		<b>Bollendorf</b>		
					L3 from Bollendorf-pont		<b>CROSSROADS WITHOUT PRIORITY</b> 
					x L1 to Echternach		turn right after the bridge
				<b>L1</b>	Sauerstaden		follow the L1 during 6 kilometers
					Burgstrasse		
					Echternacherstrasse		
100	4	180	11.58		<b>Laufenwehr</b>		
					Echternacherstrasse		
101	3	169	12.00		<b>Weilerbach</b>		
					Echternacherstrasse	x to Ferschweiler	
102	2	162	12.01		<b>Fölkenbach</b>		
					Bollendorfer Strasse		
103	1	162	12.03		<b>Echternacherbrück</b>		
					Bollendorfer Strasse		<b>ROUNDAABOUT: CROSSROADS WITHOUT PRIORITY</b> 
					x Bitburger Strasse		turn right first exit of the roundabout
					Grenzbrücke		cross the bridge of the Sauer river
104	0	160	12.04		<b>Echternach</b>		
				<b>N11</b>	N11 Grenzbrücke		<b>COSSROADS WITHOUT PRIORITY</b> 
					x N10 rue de Wasserbillig		turn right after the bridge
					rue du Pont		straight on - take the right side of the road
					x rue de la Montagne		<b>SEVERAL TURNS AND COBBLES</b> 
					rue de la Montagne		take the rue de la Montagne to the right
					place du Marché		<b>TAKE CARE: FINISHING STRAIGHT ON COBBLES</b> <b>FINNISH ON THE MARKET PLACE</b>

