

La 32^{ème} CHARLY GAUL

ORGANISATION:
ACCContern

DIMANCHE - SONNTAG - SUNDAY

04.09.2022

Ville d'ECHTERNACH
www.echternach.lu

!!! ATTENTION – DANGER !!!

La Charly Gaul takes place on public roads that are open to other traffic, and it is unfortunately not possible to design a course without a few dangerous passages, especially on the **downhills and in villages or towns**. Due to the very precious help of the Luxemburgish police, we guarantee priority to the participants of La Charly Gaul on the entire course. However, the law doesn't enable us to maintain this priority for more than an hour. Therefore, **each participant who is more than one hour late on the first rider of the race loses the priority on the course**. Here is a **non-exhaustive** list of dangerous portions and crossroads without priority on the course:

DANGEROUS POINTS

Km A	Km B	Place / Description	DANGER
5	5	BERDORF – DOWNHILL TO VUGELSMILLEN Long and fast descent with turns, two of them being hairpins	
39	39	MERSCHIED – NARROW TURN Sharp turn to the left after slight downhill in the village. Big bump in the road a few meters later	
40	40	AFTER MERSCHIED - DOWNHILL Fast descent with narrow turns without visibility	
42	42	AFTER HOSCHIED - DOWNHILL Long and fast descent with turns, several of them being hairpins	
60	60	DOWNHILL BETWEEN WAHLHAUSEN AND MAIRIE DE PUTSCHIED Fast descent with turns	
67	67	DOWNHILL BETWEEN MONT-ST-NICOLAS AND VIANDEN Very fast descent on large road with long and fast hairpins Sharp turn to the right at the end of the downhill	
72	72	DOWNHILL BEFORE FOHREN AND PASSAGE IN THE VILLAGE Descent with fast turns, sharp turn to the left in the middle of the village	
76	76	PASSAGE IN BETTEL Narrow turn to the right after slight downhill in the middle of the village	
81	81	DOWNHILL BETWEEN HOESDORF AND REISDORF Very fast descent with very bad road surface. Hairpin at the end of the downhill.	
83	83	PASSAGE IN REISDORF Several turns and narrow roads	
88	88	PASSAGE IN BEAUFORT Sharp turn to the left after fast approach in the middle of the village, narrow road	
90	90	DOWNHILL BETWEEN BEAUFORT AND DILLINGEN Very fast descent with several turns, two of them being long and fast hairpins. Sharp turn to the right at the bottom of the downhill.	






























La 32^{ème} CHARLY GAUL

ORGANISATION:
ACCContern

DIMANCHE - SONNTAG - SUNDAY

04.09.2022

Ville d'ECHTERNACH
www.echternach.lu

Km A	Km B	Place / Description	DANGER
94	94	PASSAGE IN GRUNDHOF Separation between course A (145 km) and course B (104 km)	
98		PASSAGE IN BOLLENDORF-PONT AND BOLLENDORF Several turns	
103		PASSAGE IN ECHTERNACHERBRÜCK AND ECHTERNACH Narrow road, sharp turn to the right after the bridge	
100		PASSAGE IN MULLERTHAL Several turns	
104		PASSAGE IN CONSDORF Narrow turn to the right (roundabout) and sharp turn to the left a little bit later	 
110		PASSAGE IN BECH Sharp turn to the right after fast downhill	 
112		PASSAGE IN BERBOURG Several turns after slight downhill	
114		BETWEEN BERBOURG AND MANTERNACH Descent with turns, sharp turn to the left at the bottom of the downhill	  
118		BETWEEN LELLIG AND HIERBERMILLEN Narrow passage and turns	 
124		PASSAGE IN MOMPACH Several turns	
128		Crossroads between OSWEILER, PAFEBIERG AND DICKWEILER Sharp turn to the right after downhill	
129		PASSAGE IN DICKWEILER Fast descent with curves on narrow road with a sharp turn to the right at the end	   
132		PASSAGE IN GIRST Very fast downhill on narrow roads	 
134		PASSAGE IN HINKEL Very fast downhill with several turns, after that very narrow road	  
145	104	PASSAGE IN ECHTERNACH Several turns, finishing straight on cobbles	 

ATTENTION !!! This list is not exhaustive and there are many other dangers on the roads of La Charly Gaul, **like vehicles coming in your direction on the opposite side of the road.**

PLEASE RESPECT THE TRAFFIC REGULATIONS !!!
Stay on the right side of the road!



La 32^{ème} CHARLY GAUL

CROSSROADS WITHOUT PRIORITY

ORGANISATION:



DIMANCHE - SONNTAG - SUNDAY

04.09.2022

Ville d'ECHTERNACH
www.echternach.lu



Km A	Km B	Place	Crossroad to	Direction	PRIORITY	DANGER	REMARK
8	8	VUGELSMILLEN	Grundhof	➡	▽		VERY FAST DOWNHILL APPROACH
10	10	GRUNDHOF	Reisdorf	⬅	▽		FAST APPROACH – TRAFFIC ISLANDS
26	26	BLEESBRECK	Vianden	➡	▽		ROUNDAABOUT – TRAFFIC ISLANDS
27	27	SELTZ	Bastendorf	⬅			TRAFFIC ISLANDS
35	35	After BRANDENBOURG	Gralingen	⬅			TURN INSIDE A TURN
42	42	MARKEBAACH (deviation)	N7 (Diekirch)	➡	▽		TWO TRIANGLES ONE AFTER THE OTHER
42	42	MARKEBAACH (deviation)	Schlinder	⬅	▽		TWO TRIANGLES ONE AFTER THE OTHER
45	45	After SCHLINDER	Goebelsmühle	➡	▽		FAST DOWNHILL APPROACH
54	54	After CONSTHUM	Holzthum	➡	▽		
57	57	SCHINKER	Hosingen	⬆	▽		ROUNDAABOUT – TRAFFIC ISLANDS
57	57	SCHINKER	Parc Hosingen	⬆	▽		
71	71	VIANDEN (entrance)	Diekirch	➡	▽		VERY FAST DOWNHILL APPROACH
74	74	FOUHREN	Bettel	⬅	▽		FAST APPROACH – SLIGHTLY DOWNHILL
83	83	REISDORF	Diekirch	⬅	▽		FAST DOWNHILL APPROACH
83	83	REISDORF	Ermsdorf	⬆	▽		DOUBLE CROSSROADS – LEFT AND THEN RIGHT
88	88	BEAUFORT	Dillingen	⬅			FAST APPROACH
92	92	DILLINGEN	Echternach	➡	▽		FAST DOWNHILL APPROACH
97		BOLLENDORF-PONT	Bollendorf	⬅			
98		BOLLENDORF	Laufenwehr	➡	▽		
103		ECHTERNACHERBRÜCK	Echternach	➡	▽		ROUNDAABOUT
104		ECHTERNACH	Wasserbillig	➡	▽		
100		MULLERTHAL	Consdorf	⬅			URNS
102		KONSTREFFERMILLEN	Consdorf	⬅	▽		
104		CONSDORF	Luxembourg	➡	▽		ROUNDAABOUT – TRAFFIC ISLANDS
110		After BECH	Brouch	⬅			
116		MANTERNACH (entrance)	Lellig	⬅	▽		
139		MOMPACH	Echternach	⬅	▽		
149		HINKEL	Cycling path	⬅			VERY FAST APPROACH – SEVERAL TURNS
150		After HINKEL	Rosport	⬅	▽		NATIONAL ROAD
144		Ahead of ECHTERNACH	Bitburg	⬆	▽		ROUNDAABOUT TRAFFIC ISLANDS



manufaktur