

# La 32<sup>ème</sup> CHARLY GAUL

ORGANISATION:  
ACCContern

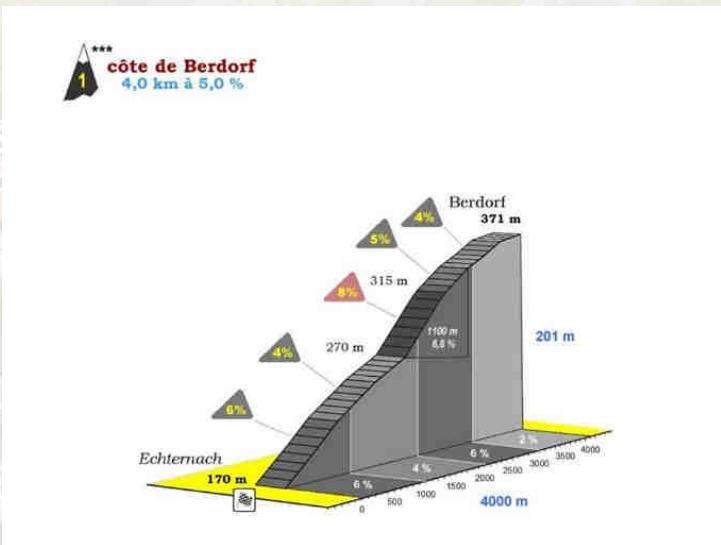
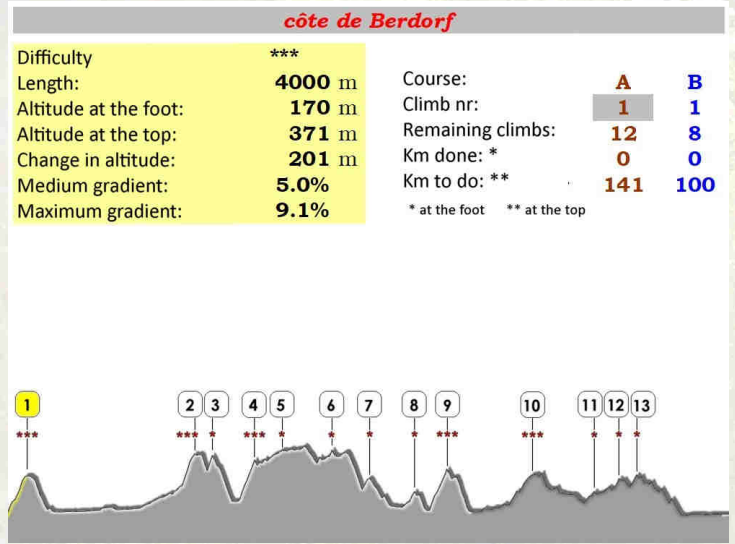
DIMANCHE - SONNTAG - SUNDAY

04.09.2022

Ville d'ECHTERNACH  
www.echternach.lu

## THE 13 CLIMBS OF LA 32<sup>ème</sup> CHARLY GAUL

### côte de Berdorf



# La 32<sup>ème</sup> CHARLY GAUL

ORGANISATION:  
ACCContern

DIMANCHE - SONNTAG - SUNDAY

04.09.2022

Ville d'ECHTERNACH  
www.echternach.lu



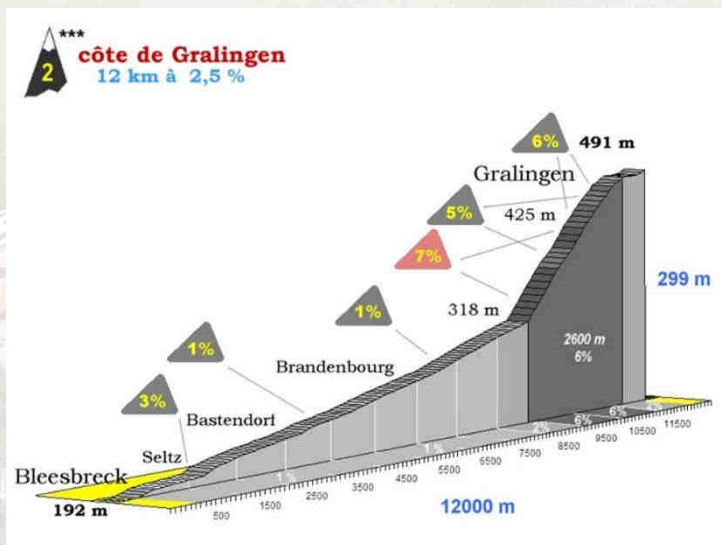
## côte de Gralingen

2 côte de Gralingen\*\*\* 12 km - 2,5 %



### côte de Gralingen

Difficulty	***	Course:	A	B
Length:	12000 m	Climb nr:	2	2
Altitude at the foot:	191 m	Remaining climbs:	11	7
Altitude at the top:	486 m	Km done: *	26	26
Change in altitude:	295 m	Km to do: **	107	66
Medium gradient:	2.5%			
Maximum gradient:	11.0%	* at the foot ** at the top		



manufaktur



# La 32ème CHARLY GAUL

ORGANISATION:  
ACCContern

DIMANCHE - SONNTAG - SUNDAY  
**04.09.2022**

Ville d'**ECHTERNACH**  
www.echternach.lu



## côte de Hoscheid

**3** côte de Hoscheid\* 1,3 km - 6,4 %



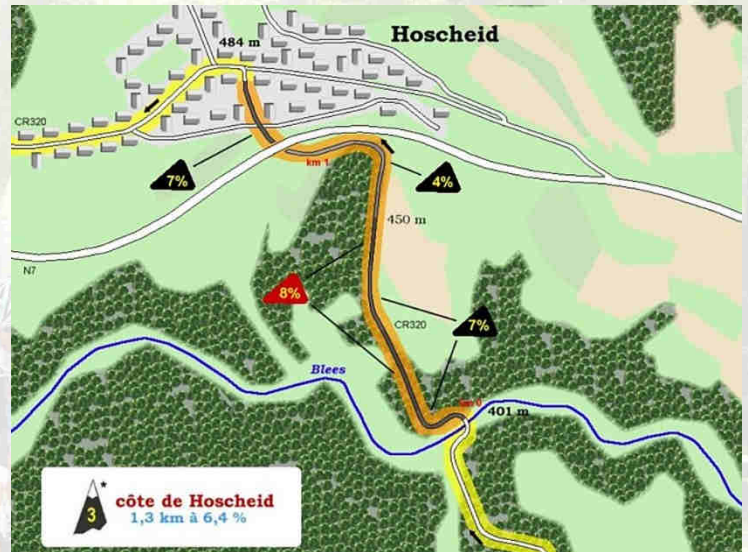
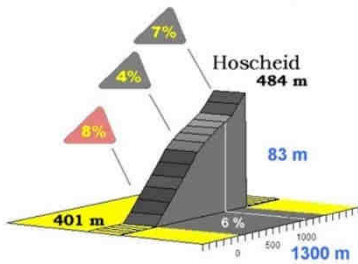
### côte de Hoscheid

Difficulty	*	Course:	<b>A</b>	<b>B</b>
Length:	<b>1300 m</b>	Climb nr:	<b>3</b>	<b>3</b>
Altitude at the foot:	<b>395 m</b>	Remaining climbs:	<b>10</b>	<b>6</b>
Altitude at the top:	<b>478 m</b>	Km done: *	<b>40</b>	<b>40</b>
Change in altitude:	<b>83 m</b>	Km to do: **	<b>104</b>	<b>63</b>
Medium gradient:	<b>6.4%</b>			
Maximum gradient:	<b>9.8%</b>			

\* at the foot \*\* at the top



**3** côte de Hoscheid\*  
1,3 km à 6,4 %



# La 32<sup>ème</sup> CHARLY GAUL

ORGANISATION:  
ACCContern

DIMANCHE - SONNTAG - SUNDAY  
**04.09.2022**

Ville d'**ECHTERNACH**  
www.echternach.lu

## côte de Schlindermanderscheid

**4** côte de Schlindermanderscheid \*\*\* 3,7 km - 5,8 %



### côte de Schlindermanderscheid

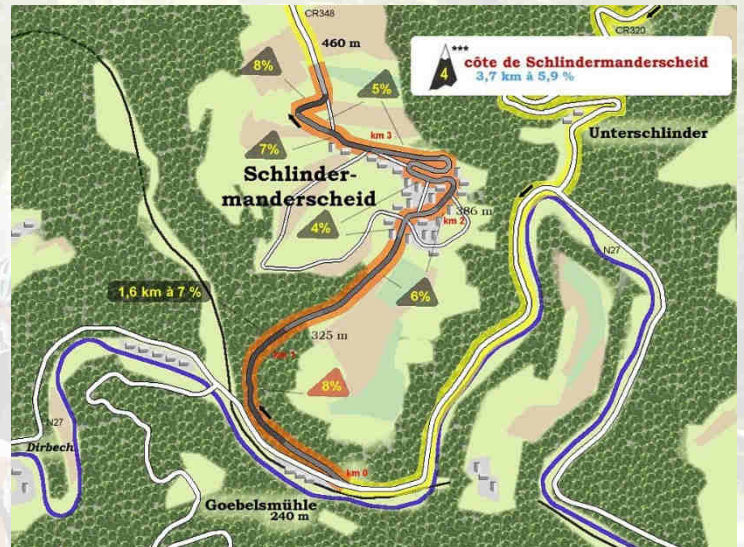
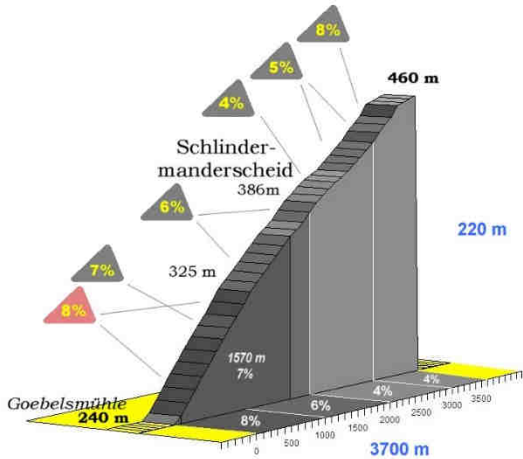
Difficulty	***
Length:	<b>3700</b> m
Altitude at the foot:	<b>230</b> m
Altitude at the top:	<b>453</b> m
Change in altitude:	<b>223</b> m
Medium gradient:	<b>6.0%</b>
Maximum gradient:	<b>12.1%</b>

Course:	<b>A</b>	<b>B</b>
Climb nr:	<b>4</b>	<b>5</b>
Remaining climbs:	<b>9</b>	<b>5</b>
Km done: *	<b>46</b>	<b>46</b>
Km to do: **	<b>95</b>	<b>54</b>

\* at the foot \*\* at the top



**4** \*\*\* côte de Schlindermanderscheid  
3,7 km à 5,9 %





# La 32ème CHARLY GAUL

ORGANISATION:  ACCContern

DIMANCHE - SONNTAG - SUNDAY

## 04.09.2022

Ville d'ECHTERNACH   
www.echternach.lu

### côte de Consthum

5

côte de Consthum \*

3,7 km - 1,9 %

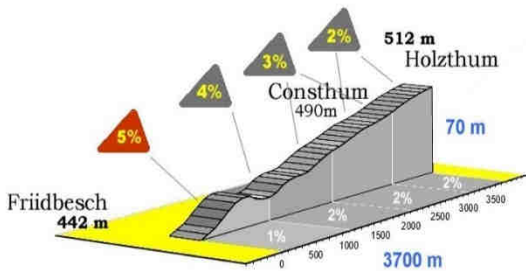


### côte de Consthum

Difficulty	*	Course:	A	B
Length:	3700 m	Climb nr:	5	5
Altitude at the foot:	442 m	Remaining climbs:	8	4
Altitude at the top:	512 m	Km done: *	51	51
Change in altitude:	70 m	Km to do: **	90	49
Medium gradient:	1.9%	* at the foot ** at the top		
Maximum gradient:	5.3%			



5\*  
côte de Consthum  
3,7 km à 1,9 %



manufaktur

# La 32<sup>ème</sup> CHARLY GAUL

ORGANISATION:  
ACCContern

DIMANCHE - SONNTAG - SUNDAY  
**04.09.2022**

Ville d'**ECHTERNACH**  
www.echternach.lu

## côte de Poul - Groesteen

**6** côte de Groesteen (Poul) \* **2,8 km - 2,9 %**



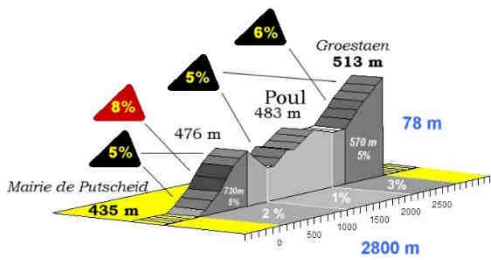
### côte de Poul-Groesteen

Difficulty	*	Course:	<b>A</b>	<b>B</b>
Length:	<b>2800 m</b>	Climb nr:	<b>6</b>	<b>6</b>
Altitude at the foot:	<b>440 m</b>	Remaining climbs:	<b>7</b>	<b>3</b>
Altitude at the top:	<b>513 m</b>	Km done: *	<b>62</b>	<b>62</b>
Change in altitude:	<b>73 m</b>	Km to do: **	<b>80</b>	<b>39</b>
Medium gradient:	<b>2.6%</b>			
Maximum gradient:	<b>9.4%</b>			

\* at the foot \*\* at the top



**6** côte de Poul-Groesteen  
2,8 km à 2,8 %





# La 32<sup>ème</sup> CHARLY GAUL

ORGANISATION:  
ACCContern

DIMANCHE - SONNTAG - SUNDAY

04.09.2022

Ville d'ECHTERNACH  
www.echternach.lu

## côte "Um Knupp" (Fouhren)

**7** côte Um Knupp (Fouhren) \* 1,3 km - 4,5 %

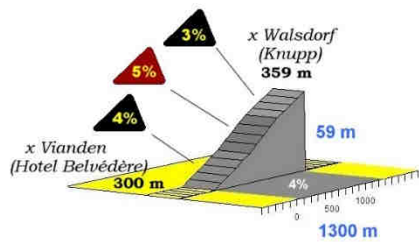


### côte "Um Knupp" (Fouhren)

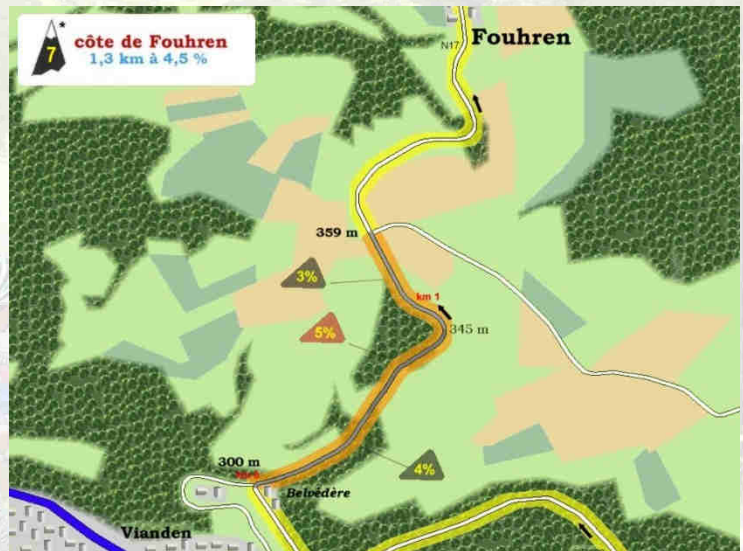
Difficulty	*	Course:	A	B
Length:	1300 m	Climb nr:	7	7
Altitude at the foot:	299 m	Remaining climbs:	6	2
Altitude at the top:	358 m	Km done: *	71	71
Change in altitude:	59 m	Km to do: **	73	32
Medium gradient:	4.5%			
Maximum gradient:	6.0%	* at the foot ** at the top		



**7** côte de Fouhren  
1,3 km à 4,5 %



**7** côte de Fouhren  
1,3 km à 4,5 %



# La 32<sup>ème</sup> CHARLY GAUL

ORGANISATION:  
ACCContern

DIMANCHE - SONNTAG - SUNDAY  
**04.09.2022**

Ville d'**ECHTERNACH**  
www.echternach.lu



## côte de Hoesdorf

**8** côte de Hoesdorf \* 0,7 km - 7,9 %

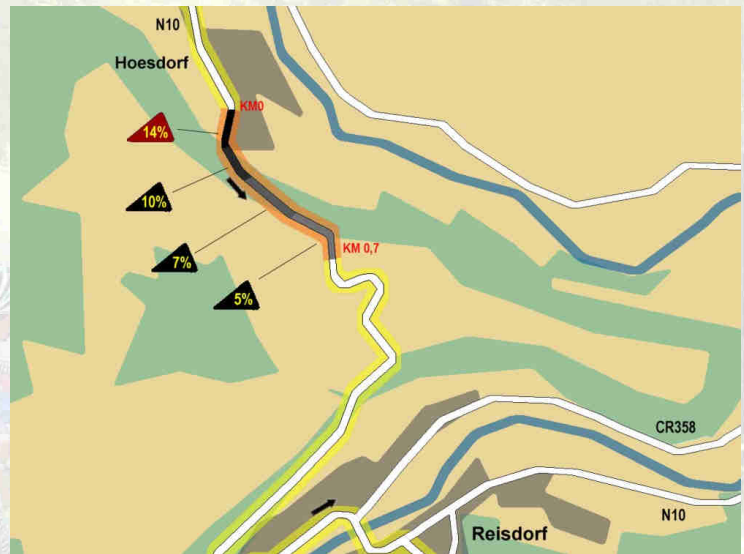
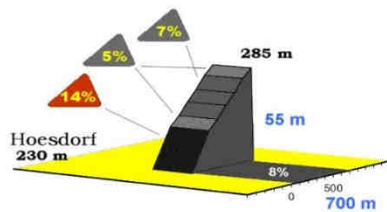


### côte de Hoesdorf

Difficulty	*	Course:	A	B
Length:	700 m	Climb nr:	8	8
Altitude at the foot:	230 m	Remaining climbs:	5	1
Altitude at the top:	285 m	Km done: *	80	80
Change in altitude:	55 m	Km to do: **	64	23
Medium gradient:	7.9%			
Maximum gradient:	14.4%	* at the foot ** at the top		



**8** \* côte de Hoesdorf  
0,7 km à 7,9 %





# La 32<sup>ème</sup> CHARLY GAUL

ORGANISATION:  
ACCContern

DIMANCHE - SONNTAG - SUNDAY

04.09.2022

Ville d'ECHTERNACH  
www.echternach.lu



## côte de Beaufort

9 côte de Beaufort \*\*\* 3,5 km - 6,6 %

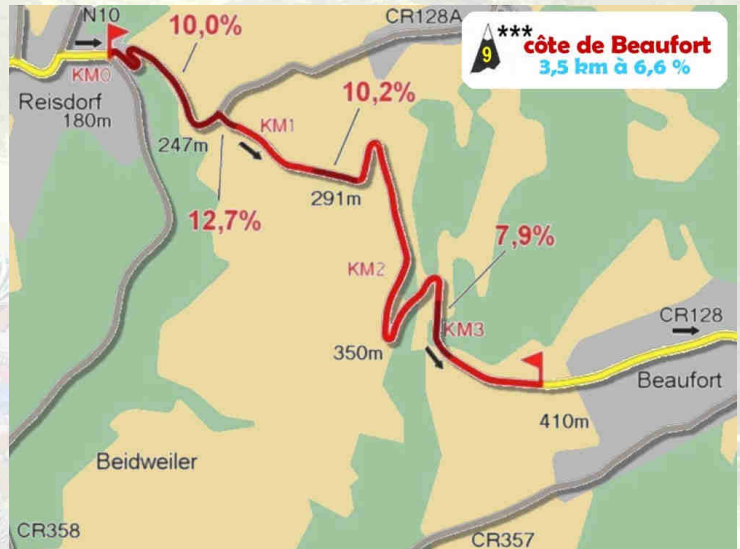
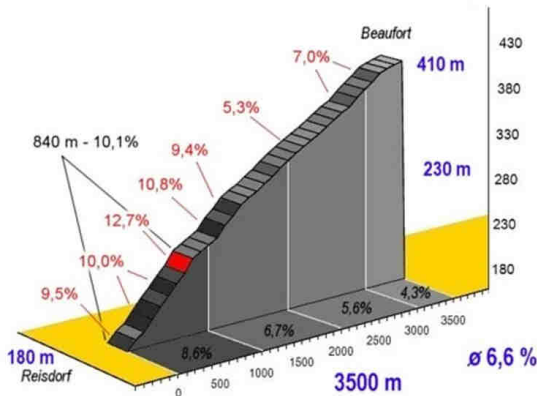


## côte de Beaufort

Difficulty	***	Course:	A	B
Length:	3500 m	Climb nr:	9	9
Altitude at the foot:	182 m	Remaining climbs:	4	0
Altitude at the top:	409 m	Km done: *	84	84
Change in altitude:	227 m	Km to do: **	58	17
Medium gradient:	6.5%			
Maximum gradient:	13.0%	* at the foot ** at the top		



9 \*\*\* côte de Beaufort  
3,5 km à 6,6 %



# La 32<sup>ème</sup> CHARLY GAUL

ORGANISATION:  
ACCContern

DIMANCHE - SONNTAG - SUNDAY

04.09.2022

Ville d'ECHTERNACH  
www.echternach.lu

## côte de Consdorf

10 côte de Consdorf \*\*\* 3,9 km - 3,4 %

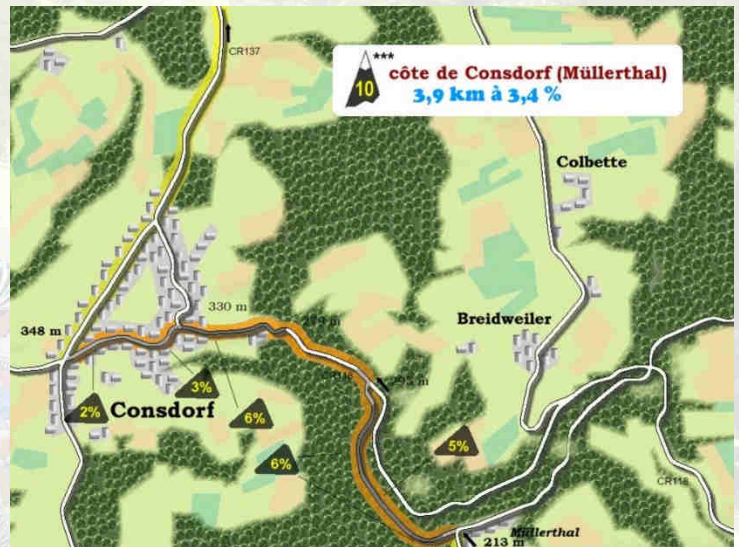
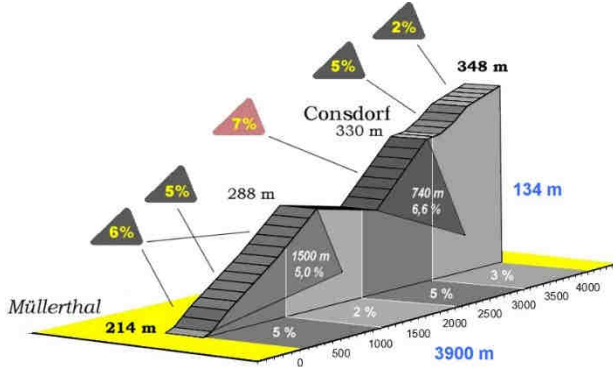


### côte de Consdorf

Difficulty	***	Course:	A	B
Length:	3900 m	Climb nr:	10	-
Altitude at the foot:	214 m	Remaining climbs:	3	-
Altitude at the top:	348 m	Km done: *	100	-
Change in altitude:	134 m	Km to do: **	41	-
Medium gradient:	3.4%			
Maximum gradient:	8.6%	* at the foot ** at the top		



10 \*\*\* côte de Consdorf (Müllerthal)  
3,9 km à 3,4 %





# La 32<sup>ème</sup> CHARLY GAUL

ORGANISATION:  
ACCContern

DIMANCHE - SONNTAG - SUNDAY

## 04.09.2022

Ville d'**ECHTERNACH**  
www.echternach.lu

### côte de Lellig

11

côte de Lellig \*

1,6 km - 3,9 %



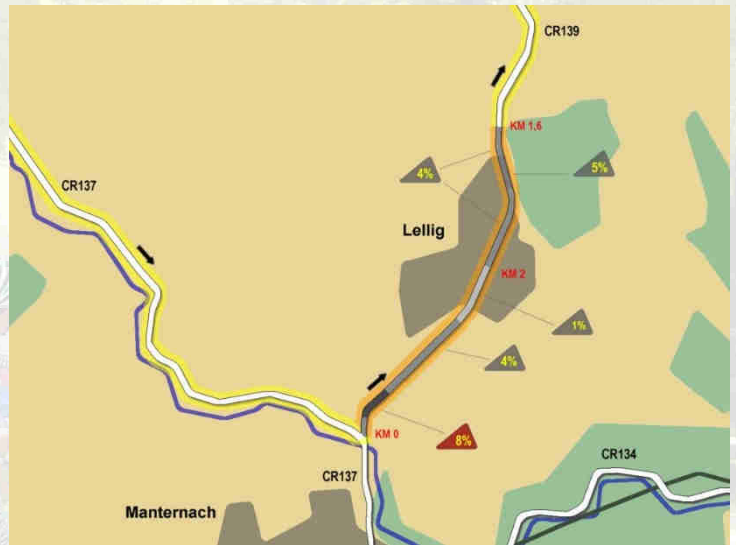
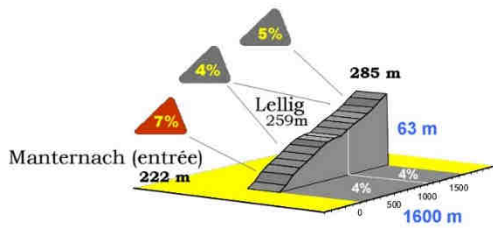
### côte de Lellig

Difficulty	*	Course:	A	B
Length:	1600 m	Climb nr:	11	-
Altitude at the foot:	222 m	Remaining climbs:	2	-
Altitude at the top:	285 m	Km done: *	116	-
Change in altitude:	63 m	Km to do: **	27	-
Medium gradient:	3.9%			
Maximum gradient:	8.7%			

\* at the foot \*\* at the top



11\*  
côte de Lellig  
1,6 km à 3,9 %



manufaktur

# La 32<sup>ème</sup> CHARLY GAUL

ORGANISATION:  
ACCContern

DIMANCHE - SONNTAG - SUNDAY

04.09.2022

Ville d'ECHTERNACH  
www.echternach.lu



## côte de Herborn

12 côte de Herborn \* 3,2km - 2,5 %

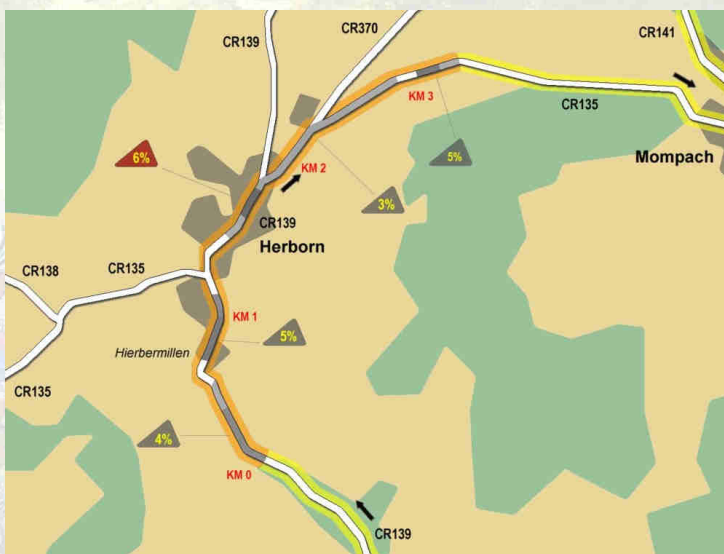
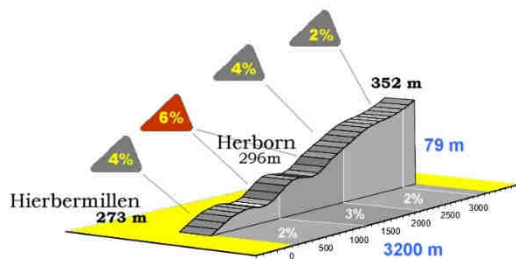


### côte de Herborn

Difficulty	*	Course:	A	B
Length:	3200 m	Climb nr:	12	-
Altitude at the foot:	273 m	Remaining climbs:	1	-
Altitude at the top:	352 m	Km done: *	119	-
Change in altitude:	79 m	Km to do: **	23	-
Medium gradient:	2.5%			
Maximum gradient:	5.9%	* at the foot ** at the top		



12\* côte de Herborn  
3,2 km à 2,5 %



manufaktur



# La 32<sup>ème</sup> CHARLY GAUL

ORGANISATION:  
ACCContern

DIMANCHE - SONNTAG - SUNDAY

04.09.2022

Ville d'ECHTERNACH  
www.echternach.lu



## côte de Pafeberg

**13** côte de Pafeberg \* 1,9 km - 3,4 %



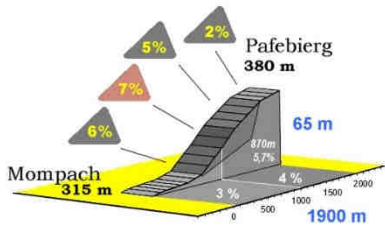
### côte de Pafeberg

Difficulty	*	Course:	<b>A</b>	<b>B</b>
Length:	<b>1900 m</b>	Climb nr:	<b>13</b>	-
Altitude at the foot:	<b>313 m</b>	Remaining climbs:	<b>0</b>	-
Altitude at the top:	<b>378 m</b>	Km done: *	<b>124</b>	-
Change in altitude:	<b>65 m</b>	Km to do: **	<b>19</b>	-
Medium gradient:	<b>3.4%</b>			
Maximum gradient:	<b>7.4%</b>			

\* at the foot \*\* at the top



**13** \* côte de Pafeberg  
1,9 km à 3,4 %



**13** \* côte de Pafeberg  
1,9 km à 3,4 %

