



# La 28ème CHARLY GAUL

Ville d'**ECHTERNACH**  
www.echternach.lu



## THE 13 CLIMBS :

### côte de Berdorf

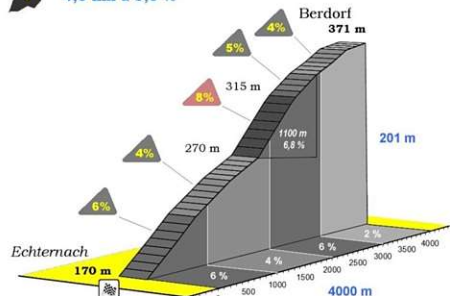
Difficulty	***	Course	A	B
Length	4000 m	climb nr	1	1
Altitude bottom	170 m	remaining climbs	12	6
Altitude top	371 m	km done *	0	0
Change in altitude	201 m	km to do **	158	98
Average slope	5,0%			
Maximum slope	8,1%			

\* at the bottom \*\* at the top

côte de Berdorf



1 \*\*\* côte de Berdorf  
4,0 km à 5,0 %



1 \*\*\* côte de Berdorf  
4,0 km à 5,0 %



### côte de Hoesdorf

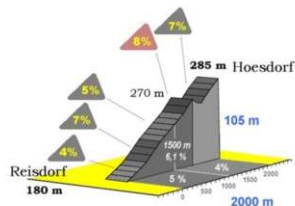
Difficulty	**	Course	A	B
Length	2000 m	climb nr	2	2
Altitude bottom	180 m	remaining climbs	11	5
Altitude top	285 m	km done *	19	19
Change in altitude	105 m	km to do **	141	81
Average slope	5,3%			
Maximum slope	8,0%			

\* at the bottom \*\* at the top

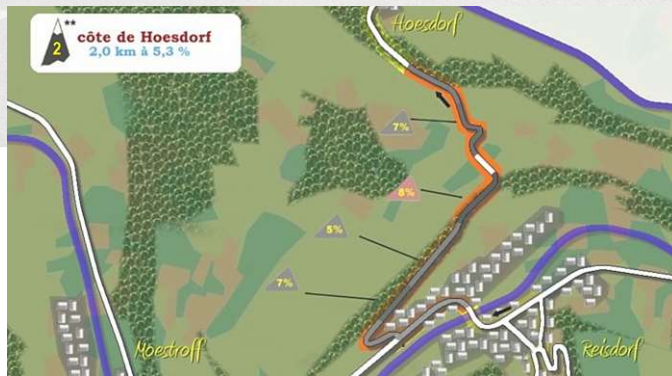
côte de Hoesdorf



2 \*\* côte de Hoesdorf  
2,0 km à 5,3 %



2 \*\* côte de Hoesdorf  
2,0 km à 5,3 %







# La 28ème CHARLY GAUL

## côte de Mont-St-Nicolas

Difficulty	***	Course	A	B
Length	8000 m	climb nr	3	3
Altitude bottom	200 m	remaining climbs	10	4
Altitude top	513 m	km done *	29	29
Change in altitude	313 m	km to do **	125	65
Average slope	3,9%			
Maximum slope	7,0%			

\* at the bottom \*\* at the top



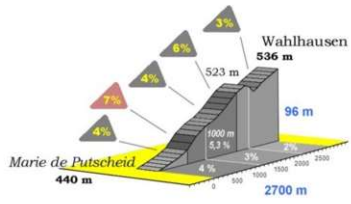
## côte de Wahlhausen

Difficulty	**	Course	A	B
Length	2700 m	climb nr	4	-
Altitude bottom	440 m	remaining climbs	9	-
Altitude top	536 m	km done *	41	-
Change in altitude	96 m	km to do **	118	-
Average slope	3,6%			
Maximum slope	7,0%			

\* at the bottom \*\* at the top



## côte de Schmuelen (Wahlhausen)



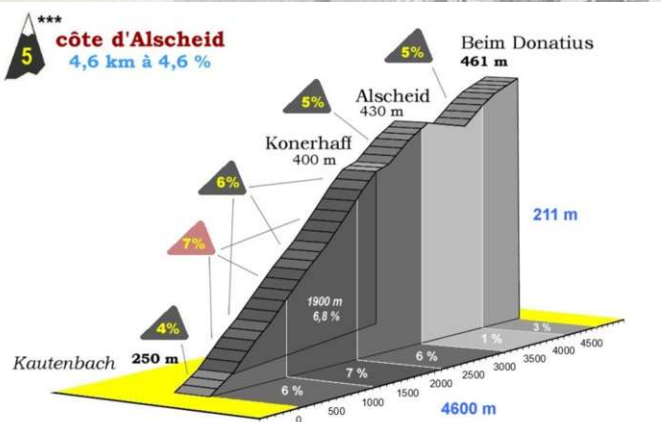


# La 28ème CHARLY GAUL

## côte d'Alscheid

Difficulty	***	Course	A	B
Length	4600 m	climb nr	5	-
Altitude bottom	250 m	remaining climbs	8	-
Altitude top	461 m	km done *	57	-
Change in altitude	211 m	km to do **	100	-
Average slope	4,6%			
Maximum slope	7,7%			

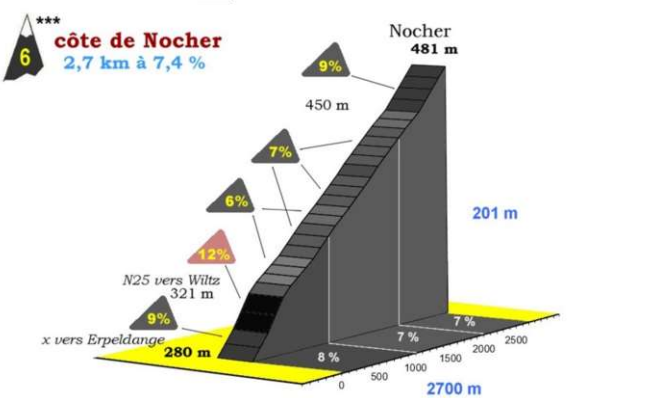
\* at the bottom \*\* at the top



## côte de Nocher

Difficulty	***	Course	A	B
Length	2700 m	climb nr	6	-
Altitude bottom	280 m	remaining climbs	7	-
Altitude top	481 m	km done *	65	-
Change in altitude	201 m	km to do **	94	-
Average slope	7,4%			
Maximum slope	12,4%			

\* at the bottom \*\* at the top





# La 28ème CHARLY GAUL

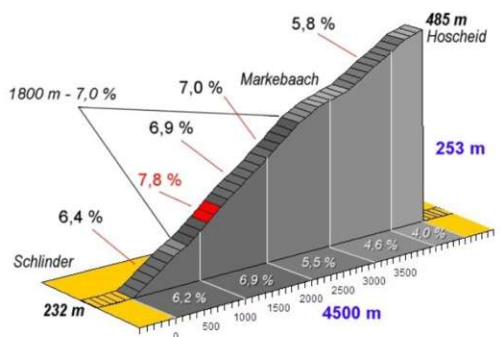
## côte de Hoscheid

Difficulty	***	Course	A	B
Length	4500 m	climb nr	7	-
Altitude bottom	232 m	remaining climbs	6	-
Altitude top	485 m	km done *	83	-
Change in altitude	253 m	km to do **	75	-
Average slope	5,6%			
Maximum slope	7,8%			

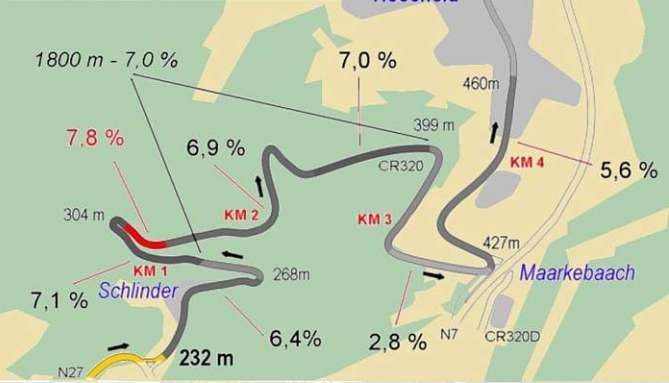
\* at the bottom \*\* at the top



## Côte de Hoscheid \*\*\* 4.500 m ø 5,6 %



## Côte de Hoscheid \*\*\* 4.500 m ø 5,6%



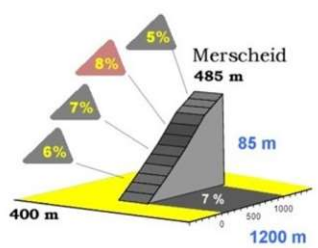
## côte de Merscheid

Difficulty	**	Course	A	B
Length	1200 m	climb nr	8	-
Altitude bottom	400 m	remaining climbs	5	-
Altitude top	485 m	km done *	89	-
Change in altitude	85 m	km to do **	72	-
Average slope	7,1%			
Maximum slope	8,0%			

\* at the bottom \*\* at the top



## côte de Merscheid 1,2 km à 7,1 %





# La 28ème CHARLY GAUL

## côte de Poul (Groesteen)

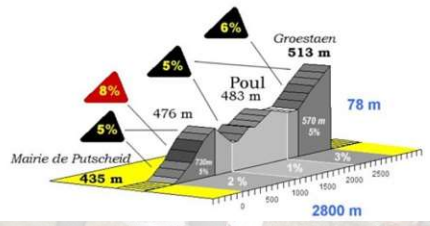
Difficulty	*	Course	A	B
Length	2800 m	climb nr	9	-
Altitude bottom	435 m	remaining climbs	4	-
Altitude top	513 m	km done *	95	-
Change in altitude	78 m	km to do **	64	-
Average slope	2,8%			
Maximum slope	8,0%			

\* at the bottom \*\* at the top

côte de Poul (Groesteen)



**9** côte de Poul-Groesteen  
2,8 km à 2,8 %




**9** côte de Poul-Groesteen  
2,8 km à 2,8 %

## côte de Beaufort

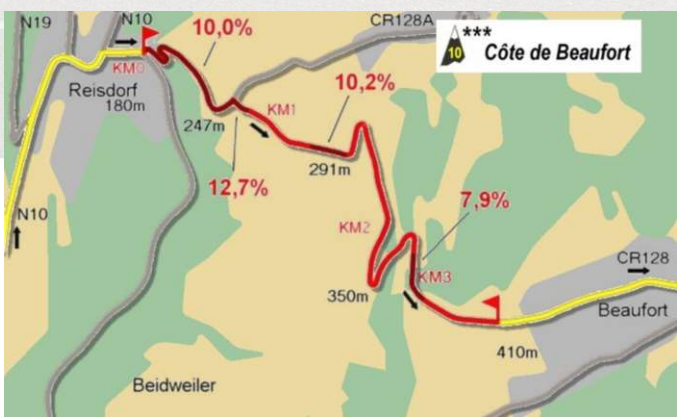
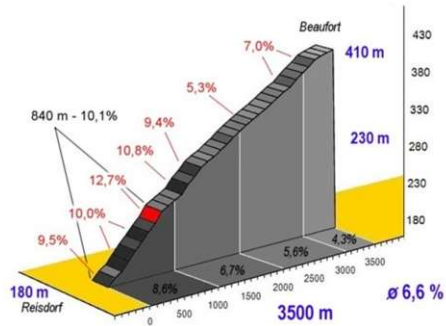
Difficulty	***	Course	A	B
Length	3500 m	climb nr	10	4
Altitude bottom	180 m	remaining climbs	3	3
Altitude top	410 m	km done *	113	53
Change in altitude	230 m	km to do **	46	46
Average slope	6,6%			
Maximum slope	12,7%			

\* at the bottom \*\* at the top

côte de Beaufort



**10** Côte de Beaufort



**10** Côte de Beaufort







# La 28ème CHARLY GAUL

## côte de Consdorf (Müllerthal)

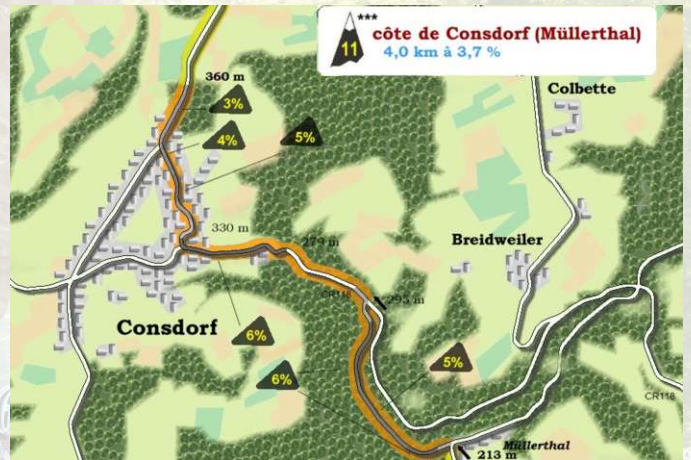
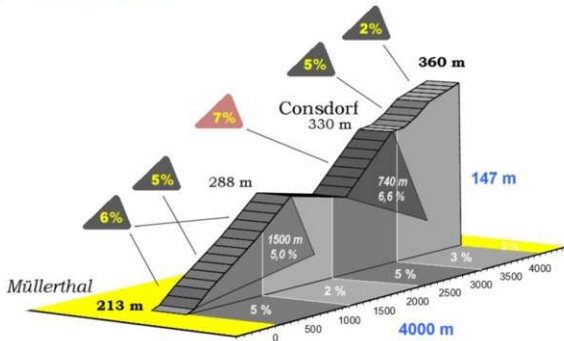
Difficulty	***	Course	A	B
Length	4000 m	climb nr	11	5
Altitude bottom	213 m	remaining climbs	2	2
Altitude top	360 m	km done *	126	66
Change in altitude	147 m	km to do **	32	32
Average slope	3,7%			
Maximum slope	6,6%			

\* at the bottom \*\* at the top

côte de Consdorf



\*\*\*  
**11** côte de Consdorf (Müllerthal)  
4,0 km à 3,7 %



côte de Herborn

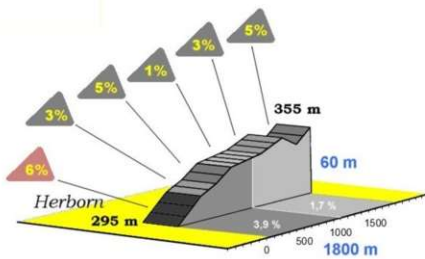
## côte de Herborn

Difficulty	*	Course	A	B
Length	1800 m	climb nr	12	6
Altitude bottom	295 m	remaining climbs	1	1
Altitude top	355 m	km done *	139	79
Change in altitude	60 m	km to do **	21	21
Average slope	3,3%			
Maximum slope	6,3%			

\* at the bottom \*\* at the top



\*  
**12** côte de Herborn  
2,6 km à 2,3 %







# La 28ème CHARLY GAUL

**côte de Pafeberg**

Difficulty	*	Course	A	B
Length	1900 m	climb nr	13	7
Altitude bottom	315 m	remaining climbs	0	0
Altitude top	380 m	km done *	141	81
Change in altitude	65 m	km to do **	19	19
Average slope	3,4%			
Maximum slope	6,3%			

\* at the bottom \*\* at the top

