



La 26ème Charly GAUL

DIMANCHE - SONNTAG - SUNDAY

06.09.2015

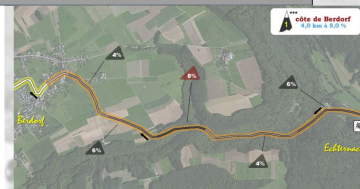
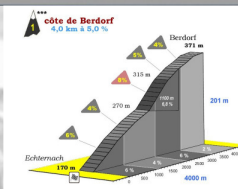
ECHTERNACH

## THE 16 CLIMBS



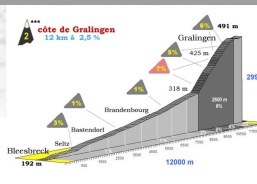
côte de Berdorf			
Degree of difficulty:	***	Course	A B
Length	4000 m	climb nr	1 -
Altitude bottom	170 m	remaining climbs	12 -
Altitude top	371 m	km done*	0 -
Change in altitude	201 m	km to do**	151 -
Medium slope	5,0%		
Maximum slope	8,1%		

\*at the bottom \*\*at the top




côte de Gralingen			
Degree of difficulty:	***	Course	A B
Length	12000 m	climb nr	2 -
Altitude bottom	192 m	remaining climbs	11 -
Altitude top	491 m	km done*	27 -
Change in altitude	299 m	km to do**	116 -
Medium slope	2,5%		
Maximum slope	7,8%		

\*at the bottom \*\*at the top


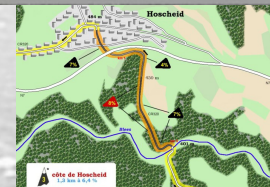







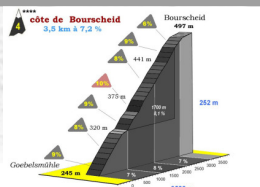
côte de Hoscheid			
Degree of difficulty:	*		
Length	1300 m	Course	A B
Altitude bottom	401 m	climb nr	3 -
Altitude top	484 m	remaining climbs	10 -
Change in altitude	83 m	km done*	41 -
Medium slope	6,4%	km to do**:	113 -
Maximum slope	8,3%		

\*at the bottom \*\*at the top



côte de Bourscheid			
Degree of difficulty:	****		
Length	3500 m	Course	A B
Altitude bottom	245 m	climb nr	4 -
Altitude top	497 m	remaining climbs	9 -
Change in altitude	252 m	km done*	48 -
Medium slope	7,2%	km to do**:	104 -
Maximum slope	10,0%		

\*at the bottom \*\*at the top





### côte de Roost



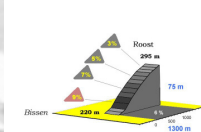
#### côte de Roost

Degree of difficulty:	*	Course	A	B
Length	1300 m	climb nr	5	-
Altitude bottom	220 m	remaining climbs	8	-
Altitude top	295 m	km done*	82	-
Change in altitude	75 m	km to do**:	72	-
Medium slope	5,8%			
Maximum slope	9,1%			

\*at the bottom \*\*at the top

#### côte de Roost

1,3 km à 5,8 %



### côte de Scheierhaff



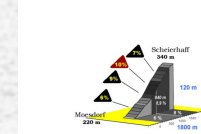
#### côte de Scheierhaff

Degree of difficulty:	***	Course	A	B
Length	1800 m	climb nr	6	4
Altitude bottom	220 m	remaining climbs	7	7
Altitude top	340 m	km done*	93	38
Change in altitude	120 m	km to do**:	60	60
Medium slope	6,7%			
Maximum slope	10,0%			

\*at the bottom \*\*at the top

#### côte de Scheierhaff

1,8 km à 6,7 %







# La 26ème Charly GAUL

DIMANCHE - SONNTAG - SUNDAY

## 06.09.2015

ECHTERNACH

### côte de Oberglabach



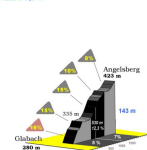
#### côte de Oberglabach

Degree of difficulty:	****		
Length	1900 m	Course	A B
Altitude bottom	280 m	climb nr	7 5
Altitude top	423 m	remaining climbs	6 6
Change in altitude	143 m	km done*	96 41
Medium slope	7,5%	km to do**:	57 57
Maximum slope	16,7%		

\*at the bottom \*\*at the top

#### côte de Oberglabach (Angelsberg)

1,9 km à 7,2 %



### côte de Heffingen



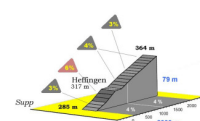
#### côte de Heffingen

Degree of difficulty:	*		
Length	2000 m	Course	A B
Altitude bottom	285 m	climb nr	8 6
Altitude top	364 m	remaining climbs	5 5
Change in altitude	79 m	km done*	108 53
Medium slope	4,0%	km to do**:	45 45
Maximum slope	5,8%		

\*at the bottom \*\*at the top

#### côte de Heffingen

2,0 km à 4,0 %







# La 26ème Charly GAUL

DIMANCHE - SONNTAG - SUNDAY

06.09.2015

ECHTERNACH

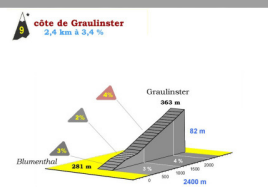
## côte de Graulinster



côte de Graulinster	
Degree of difficulty:	*
Length	2400 m
Altitude bottom	281 m
Altitude top	363 m
Change in altitude	82 m
Medium slope	3,4%
Maximum slope	4,4%

	A	B
Course	9	7
climb nr	4	4
remaining climbs	114	59
km done**:	39	39

\*at the bottom \*\*at the top



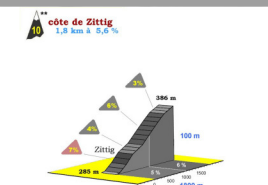
## côte de Zittig



côte de Zittig	
Degree of difficulty:	**
Length	1800 m
Altitude bottom	285 m
Altitude top	385 m
Change in altitude	100 m
Medium slope	5,6%
Maximum slope	7,7%

	A	B
Course	10	8
climb nr	3	3
remaining climbs	121	66
km done**:	32	32

\*at the bottom \*\*at the top







La 26ème Charly GAUL

DIMANCHE - SONNTAG - SUNDAY

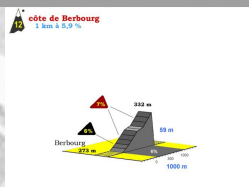
06.09.2015

ECHTERNACH



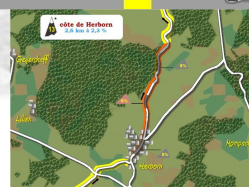
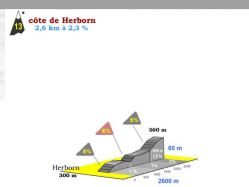
côte de Berbourg			
Degree of difficulty:	*		
Length	1000 m	Course	A B
Altitude bottom	273 m	climb nr	11 9
Altitude top	332 m	remaining climbs	2 2
Change in altitude	59 m	km done*	128 73
Medium slope	5,9%	km to do**	26 26
Maximum slope	7,7%		

\*at the bottom \*\*at the top



côte de Herborn			
Degree of difficulty:	*		
Length	2600 m	Course	A B
Altitude bottom	300 m	climb nr	12 10
Altitude top	360 m	remaining climbs	1 1
Change in altitude	60 m	km done*	131 76
Medium slope	2,3%	km to do**	21 21
Maximum slope	6,0%		

\*at the bottom \*\*at the top







# La 26ème Charly GAUL

DIMANCHE - SONNTAG - SUNDAY

## 06.09.2015

ECHTERNACH

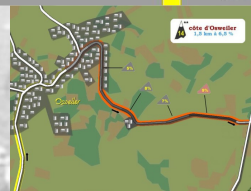
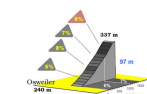
### côte d'Oswweiler



côte d'Oswweiler			
Degree of difficulty:	***		
Length	1500 m	Course	A B
Altitude bottom	0 m	climb nr	13 11
Altitude top	337 m	remaining climbs	0 0
Change in altitude	337 m	km done*	136 81
Medium slope	22,5%	km to do**	18 18
Maximum slope	9,4%	*at the bottom **at the top	

côte d'Oswweiler

1,5 km à 6,2 %



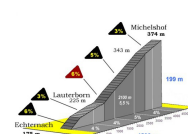
### côte de Michelshof



côte de Michelshof			
Degree of difficulty:	***		
Length	4500 m	Course	A B
Altitude bottom	175 m	climb nr	- 1
Altitude top	374 m	remaining climbs	- 10
Change in altitude	199 m	km done*	- 0
Medium slope	4,4%	km to do**	- 95
Maximum slope	6,1%	*at the bottom **at the top	

côte de Michelshof

4,5 km à 6,2 %



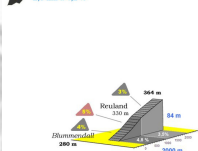




côte de Reuland			
Degree of difficulty:	**		
Length	2000 m	Course	A B
Altitude bottom	280 m	climb nr	- 2
Altitude top	364 m	remaining climbs	- 9
Change in altitude	84 m	km done*	- 17
Medium slope	4,2%	km to do**:	- 81
Maximum slope	5,8%		

\*at the bottom \*\*at the top

côte de Reuland  
2,0 km à 4,2 %



côte de Medernach			
Degree of difficulty:	*		
Length	2800 m	Course	A B
Altitude bottom	260 m	climb nr	- 3
Altitude top	329 m	remaining climbs	- 8
Change in altitude	69 m	km done*	- 27
Medium slope	2,5%	km to do**:	- 71
Maximum slope	6,0%		

\*at the bottom \*\*at the top

côte de Medernach  
2,8 km à 2,5 %

